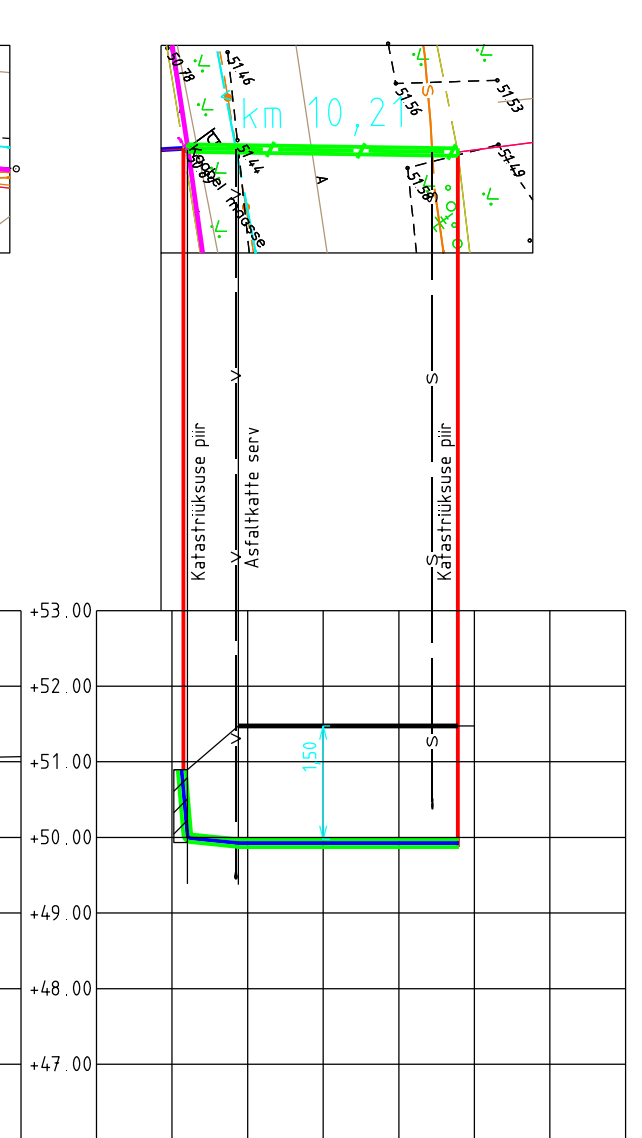
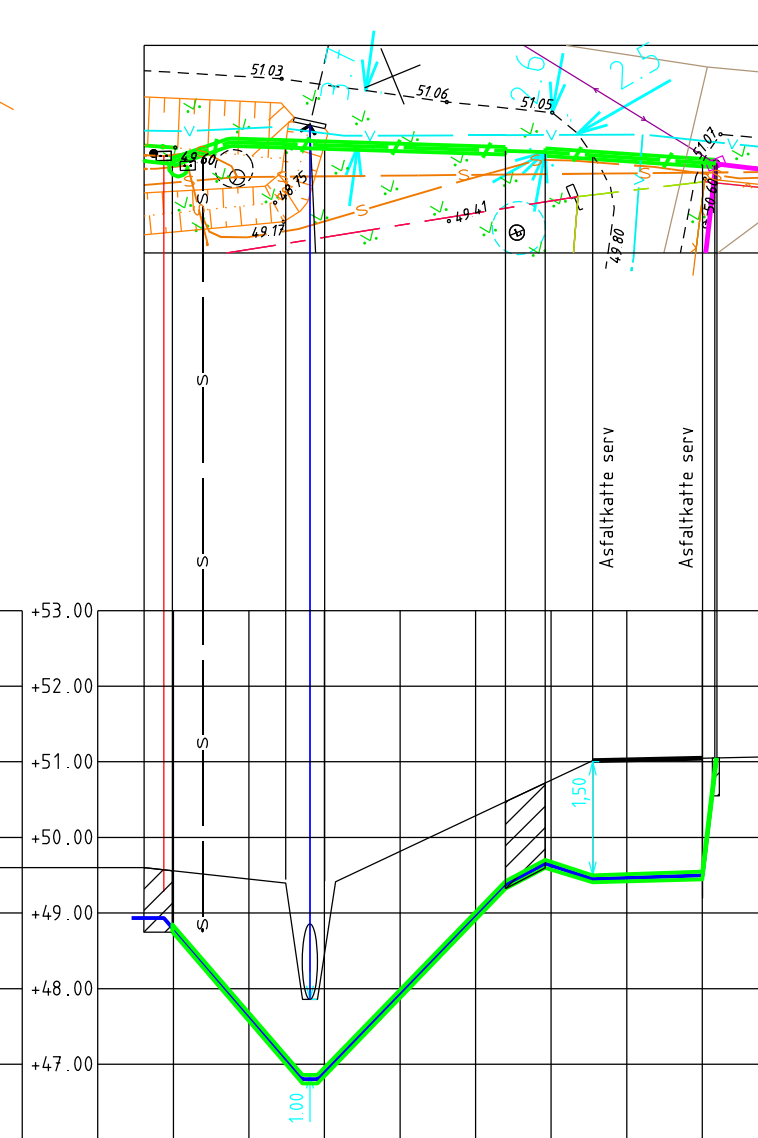





22140 Tõrvandi-Roiu-Uniküla tee
(18502:003:0035)
ristumised km 10,21

The technical drawing illustrates a road project section. The upper portion is a plan view showing a green centerline with stationing markers ranging from km 9.86 to km 9.92. Orange hatched areas on either side represent existing terrain or structures. The lower portion is a profile view showing the vertical alignment of the road. A blue dashed line indicates the proposed grade, while solid black lines show the existing ground level. Elevation values are provided along the profile, such as 1.00, 1.80, 2.20, and 2.10. Key structural elements are labeled, including 'Katastrirüksuse piir' (Cadastral boundary), 'Asfaltkatte serv' (Asphalt pavement edge), and 'De75 1250 N/16 kN/m'L=80m'. The drawing also includes various symbols for drainage, such as arrows pointing towards ditches, and other engineering details like manhole covers and utility lines.



 avatud kaevik
 projekteeritud kaitsetoru
 projekteeritud multitoru

Töö nr. 5268P_VT1499			Objekt: Kastre vald Roiu alevik Elektrilevi sidevõrk				koostatud: 13.05.2021
Objekti aadress			Mõõtkava	Leht 3	Lehti 1	fail: 5268P_VT1499 Ristlõige	
Koostas	A.Jõelucht		Joonis: Ristlõiked				
Kontrollis	H. Jürmann						

